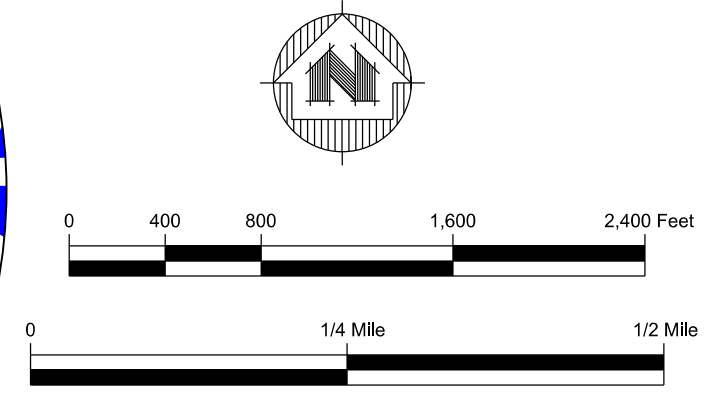
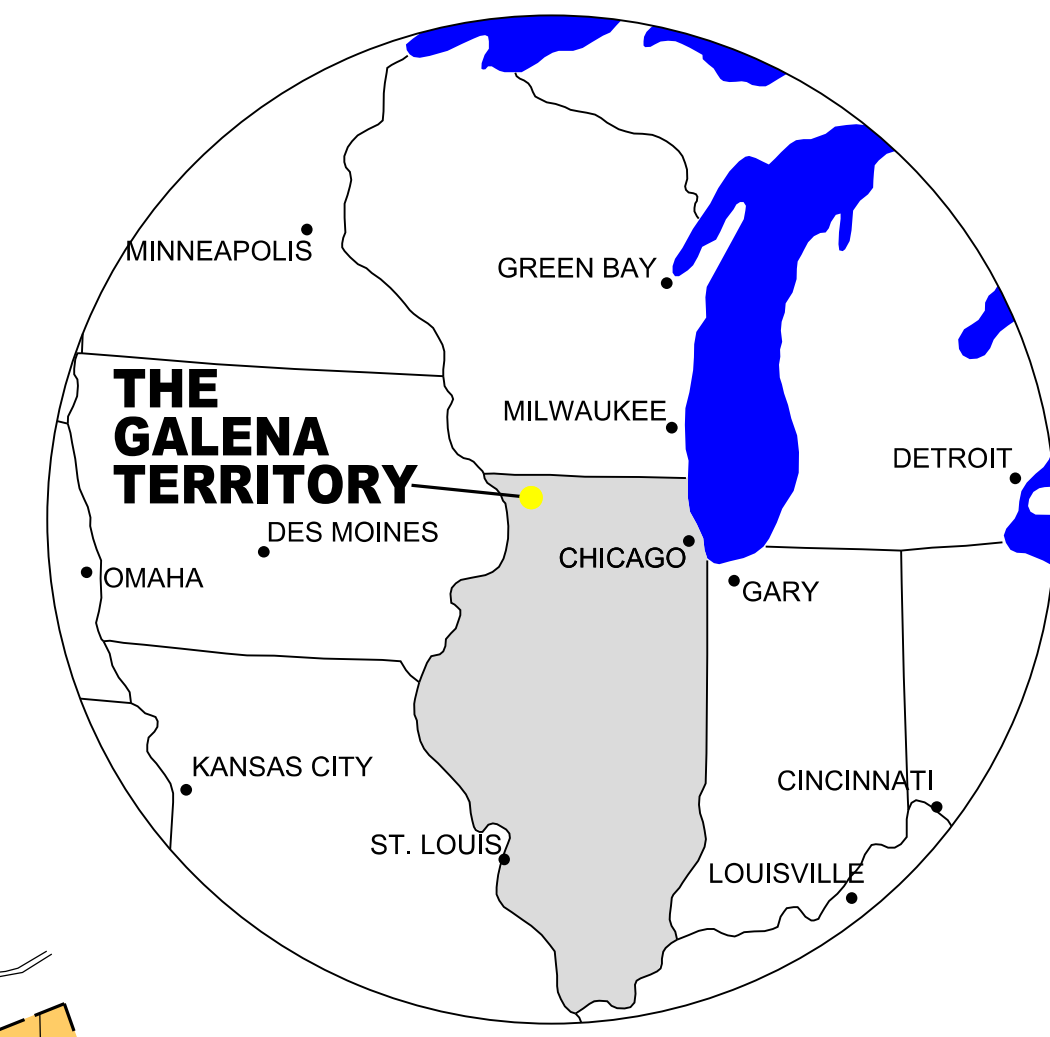
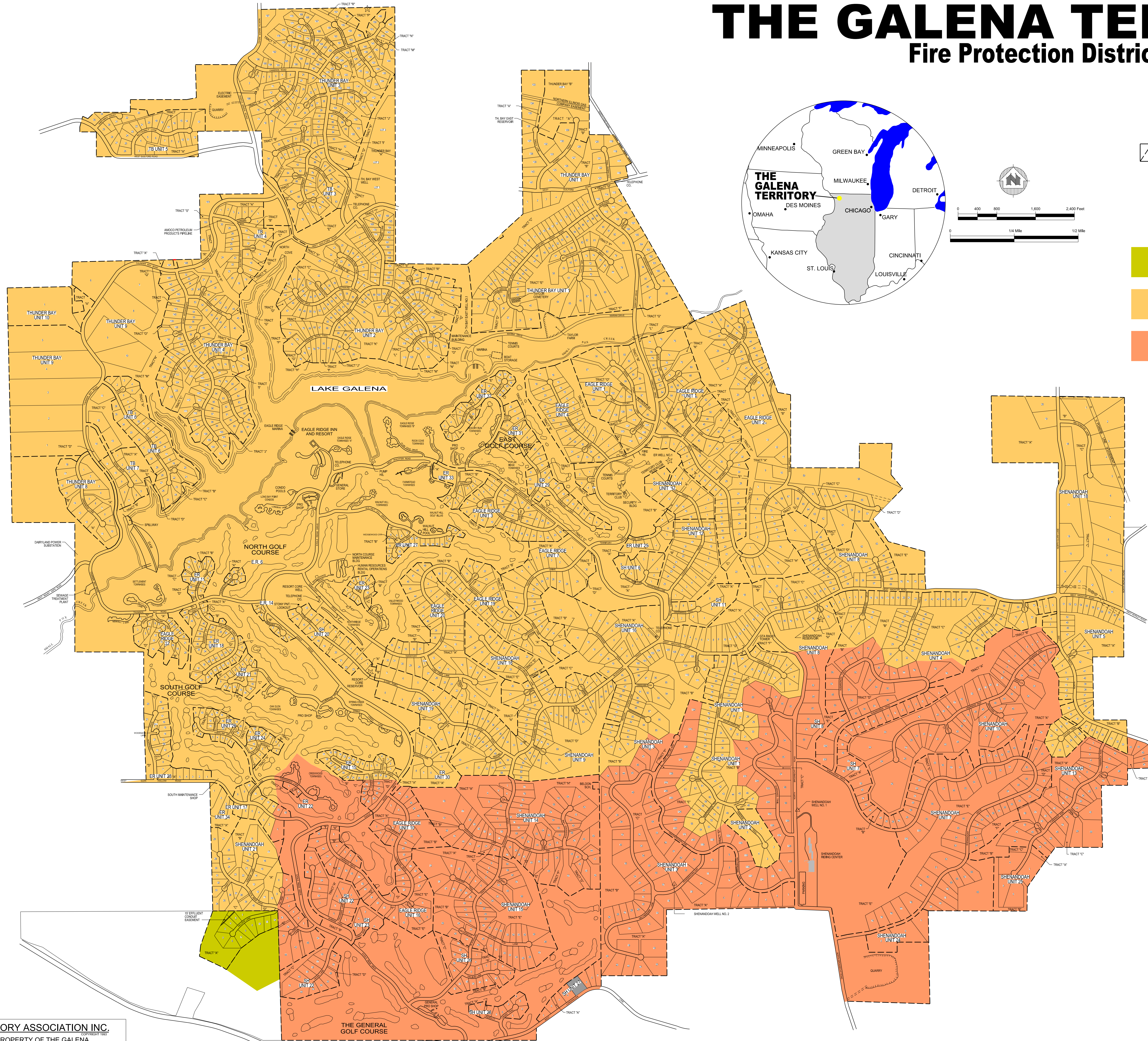
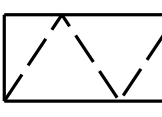

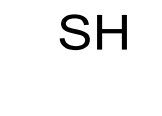







# THE GALENA TERRITORY

## Fire Protection Districts



-  SUBDIVISION BOUNDARY
-  ER EAGLE RIDGE UNITS
-  SH SHENANDOAH UNITS
-  TB THUNDER BAY UNITS
-  VF VINCENT FARM UNITS
-  GALENA FIRE PROTECTION DISTRICT
-  SCALES MOUND FIRE PROTECTION DISTRICT
-  ELIZABETH FIRE PROTECTION DISTRICT

THE GALENA TERRITORY ASSOCIATION INC.  
 THIS CONCEPT MAP IS THE PROPERTY OF THE GALENA TERRITORY ASSOCIATION INC. AND IS NOT TO BE DUPLICATED OR COPIED FOR ANY REASON WITHOUT THE EXPRESSED WRITTEN CONSENT OF THE SAID CORPORATION.

Drafted: MW/ld  
 Plot Date: 2/1/2013  
 File: 2012 TGT Fire Protection District map.dgn  
 Time: 11:20:46 AM

REVISED JULY 1990  
 REVISED APRIL 1995  
 REVISED TO ACCURATELY REFLECT DECEMBER 12, 1998  
 REVISIONS TO ACCURATELY REFLECT DECEMBER 12, 1998  
 REVISED DECEMBER 2012

